

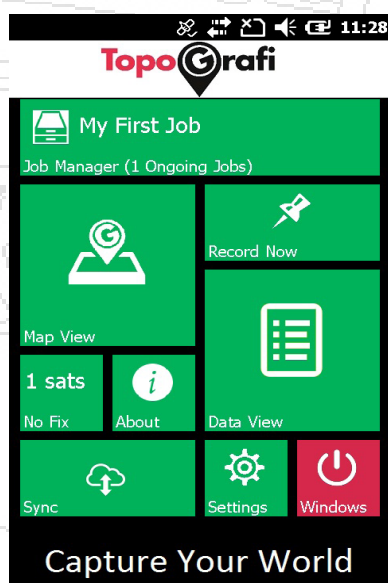


## TopoGraf-M

Our TopoGraf-M solution is a complete mobile field mapping and data collection software built on an industry leading platform.

Topografi-M runs on Windows and Android and features advanced GIS and GNSS capabilities for capturing, editing, and displaying geographic information quickly and efficiently.

It can work with any mapping or survey grade GNSS receiver capable of delivering between submetre and centimetre positioning accuracy in real-time onto your digital OS map along with all other attributes about the asset and other utilities in proximity. MGISS recommends this solution for professionals in the Infrastructure and Energy sectors. With full mapping, data and reporting control in the field, Topografi-M enables you to reduce risk and increase productivity.



The user friendly Menu screen is where you will find your jobs, map view, data view and where you can send completed work back to your GIS system...all at the touch of a button.



Toolbox



Record



Edit

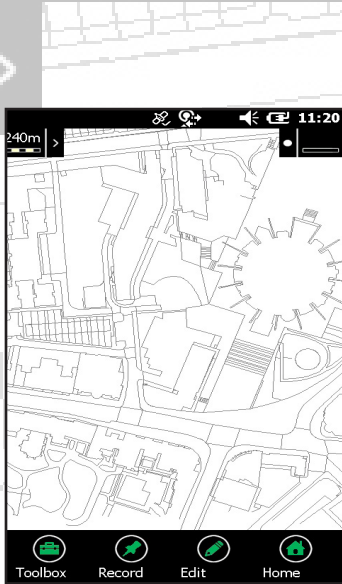


Home

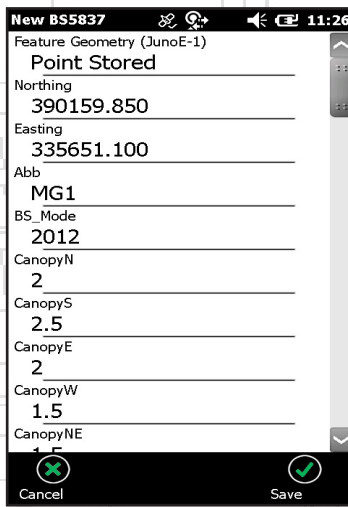


11:20

240m



This is the map screen where you can display your Ordnance Survey data, survey drawing and existing asset records along with your current GPS location...all the data you need in one place.



This is the data entry screen where you can see your custom form including drop down selection lists (predictive text) reducing errors and improving productivity.

### Standard Features

- Ordnance Survey, GIS and CAD data layers
- GPS (GNSS) data capture
- Survey grade (RTK) accuracy
- Point, line and polygon features
- Automatic length and area calculations
- Predictive text entry
- GPS navigation
- Data capture and inspection workflows
- External device links including; Laser Rangefinder, Cable locator, other sensors

### Supported Platforms

#### Operating Systems

- Windows Mobile
- Windows 7/10
- Android

#### Hardware

- Panasonic Toughpad
- Trimble Juno 5 Series
- Trimble Nomad
- MobileMapper 50

#### Recommended GNSS Receiver

- Trimble R2
- Arrow 200
- Spectra Precision SP60
- Spectra Precision SP80



Toolbox



Record



Edit



Home